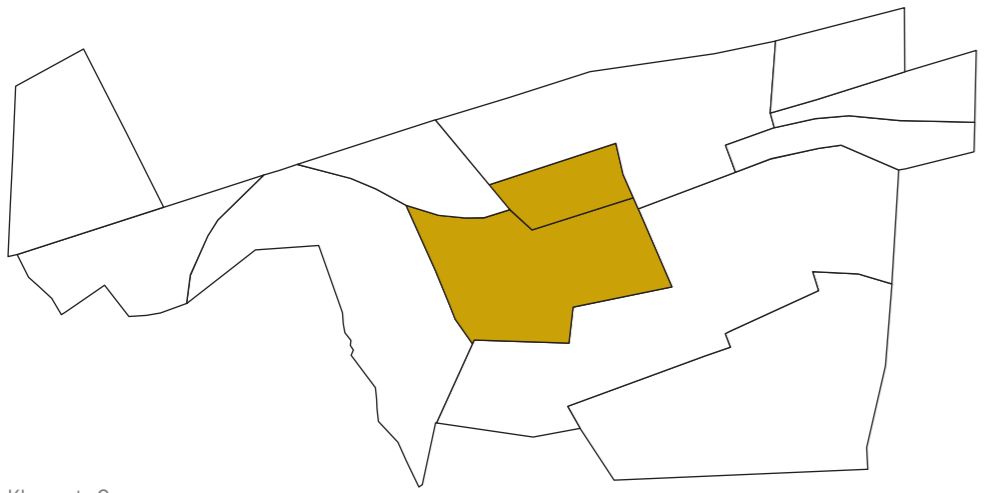
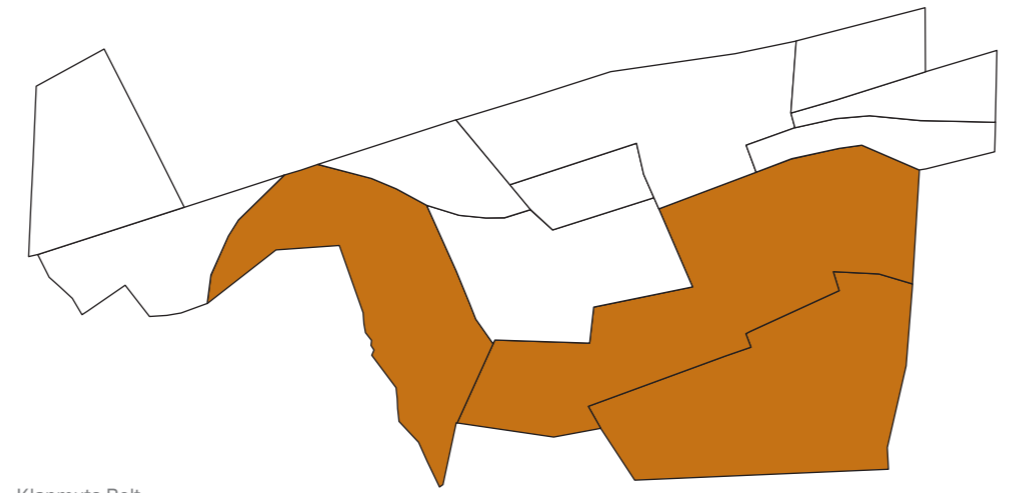


I KLAPMUTS

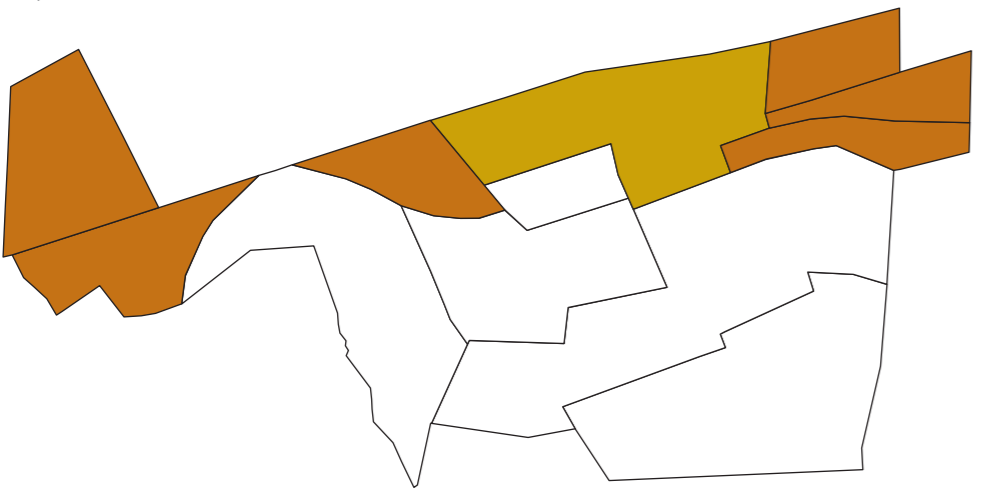
Landscape Areas
I01 to I10



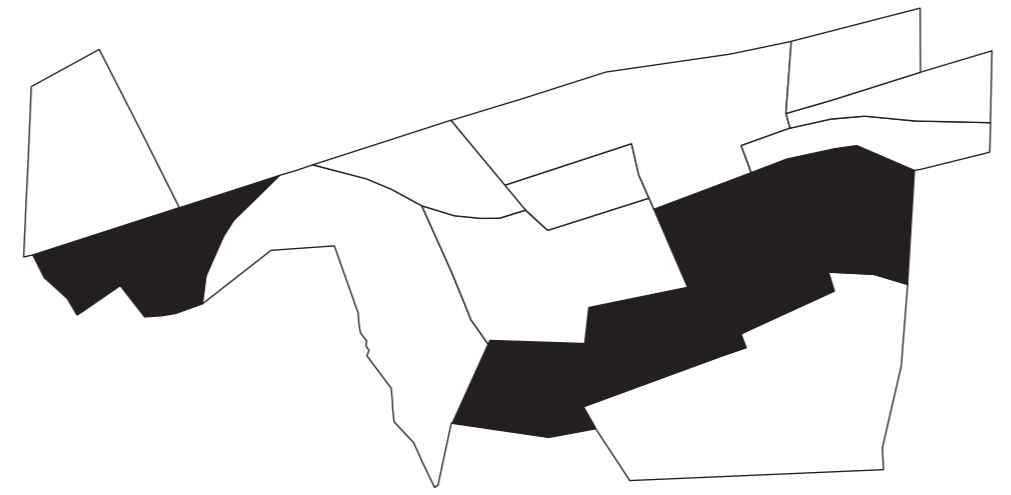
Klamputs Core



Klamputs Belt



Klamputs outskirts



Klamputs Gateways

| I Klamputs Landscape Unit Rating | | Item | Value | I01 Weighted Value | I02 Weighted Value | I03 Weighted Value | I04 Weighted Value | I05 Weighted Value | I06 Weighted Value | I07 Weighted Value | I08 Weighted Value | I09 Weighted Value | I10 Weighted Value | | | | | | | | | |
|----------------------------------|---|------|-------|--------------------|--------------------|--------------------|--------------------|--------------------|--------------------|--------------------|--------------------|--------------------|--------------------|-----|---|------|---|------|---|------|---|------|
| Ecological | Protected areas 10 Critical Biodiversity area 9 Ecological support areas 7 agriculture 4 Urban 1 | 20% | 4 | 0.8 | 7 | 1.4 | 7 | 1.4 | 7 | 1.4 | 6 | 1.2 | 7 | 1.4 | 8 | 1.6 | 6 | 1.2 | 5 | 1 | 5 | 1 |
| | Viewshed, Scene, Diversity, enclosure, unity, colour, texture, balance, proportion, form | 20% | 3 | 0.6 | 3 | 0.6 | 8 | 1.6 | 7 | 1.4 | 7 | 1.4 | 3 | 0.6 | 5 | 1 | 7 | 1.4 | 4 | 0.8 | 6 | 1.2 |
| Historic | Age, Pattern representivity and accosiation, rarity, condition | 25% | 5 | 1.25 | 4 | 1 | 5 | 1.25 | 6 | 1.5 | 6 | 1.5 | 4 | 1 | 4 | 1 | 4 | 1 | 5 | 1.25 | 4 | 1 |
| | Meaning and cultural accosiations, Church, School, Creche, recreational, community | 10% | 5 | 0.5 | 6 | 0.6 | 4 | 0.4 | 2 | 0.2 | 2 | 0.2 | 3 | 0.3 | 4 | 0.4 | 3 | 0.3 | 4 | 0.4 | 3 | 0.3 |
| Economical | Tourism and agricultural potential High soil suitability 9 medium soil suitability 7 Fragmented 5 Disturbed 2 | 25% | 7 | 1.75 | 5 | 1.25 | 7 | 1.75 | 6 | 1.5 | 8 | 2 | 6 | 1.5 | 7 | 1.75 | 7 | 1.75 | 7 | 1.75 | 7 | 1.75 |
| | Degree of acceptable | 100% | | 4.9 | 4.85 | 6.4 | 6 | 6.3 | 4.8 | 5.75 | 5.65 | 5.2 | 5.25 | | | | | | | | | |

- NCW 0-2
- Grade 3c 2 to 4.9
- Grade 3b 5 to 7.9
- Grade 3a 8 to 10
- Grade 2 8.5 to 10

