

Jonkershoek Head

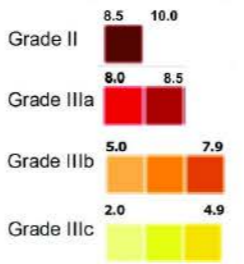
Legend

- Stellenbosch Municipality Boundary
- Study Area Valleys
- Urban Edge
- Declared Grade I Areas
- Existing Heritage Areas 2011
- Proposed Urban Character Areas

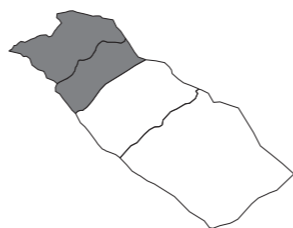
- Scenic Routes**
- Grade II
 - Grade IIIa
 - Grade IIIb
- Heritage Resources**
- Grade II
 - Grade IIIa
 - Grade IIIb
 - Grade IIIc
 - Not Conservation Worthy

- Protected Areas**
- Mountain Catchment Area
 - Local Authority Nature Reserve
 - Provincial Reserve
 - State Forest Nature Reserve
 - Protected Natural Environment
 - Private Nature Reserve

Landscape Units Rating



0 0.75 1.5 km



D Jonkershoek Landscape Unit Rating

	Item	Value	D01 Weighted	D02 Weighted	D03 Weighted	D04 Weighted				
Ecological	Protected areas 10 Critical Biodiversity area 9									
	Ecological support areas 7 agriculture 4 Urban 1	20%	10	2	9	1.8	9	1.8	8	1.6
Aesthetic	Views, Scene, Diversity, enclosure, unity, colour, texture, balance, proportion, form	20%	9	1.8	9	1.8	9	1.8	7	1.4
	Age, Pattern representivity and association, rarity, condition	25%	7	1.75	8	2	8	2	8	2
Social	Meaning and cultural association, Church, School, Creche, recreational, community	10%	9	0.9	9	0.9	9	0.9	6	0.6
	Tourism and agricultural potential High soil suitability 9 medium soil suitability 7 Fragmented 5	25%	8	2	7	1.75	7	1.75	8	2
Economical	Disturbed 2									
	Degree of acceptable change/development	100%		8.45	8.25	8.25	7.6			

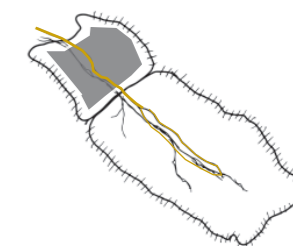
Exception Exception Exception

- NCW** 0-2
- Grade 3c** 2 to 4.9
- Grade 3b** 5 to 7.9
- Grade 3a** 8 to 10
- Grade 2** 8.5 to 10



D JONKERSHOEK

Valley Mouth
D03-D04



View over Valley Mouth